


# 111 Staza srednjekovnim putevima Percorsi medioevali



111 Staza srednjekovnim putevima 6,66 km


Asfalt/ Makadam, Asfalto/ Sterrato,  
Asphalt/ Macadam, Asphalt/ Schotterweg: 1.0 km / 5.6 km  
Visinska razlika, Dislivello, Altitude, Höhenunterschied: 54 m  
Najviša točka, Punto massimo, Highest point, Höchster Punkt: 187 m  
Najniža točka, Punto minimo, Lowest point, Niedrigster Punkt: 153 m



crkva/chiesa/church  
SV. ŠIMUN / S. SIMEONE / ST. SIMEON




lokva / pozza / pond  
SIAN



ranosrednjekovno naselje  
insediamento medioevale  
early medieval settlement  
GURAN / GURANO



trobrodna bazilika  
basilica a tre navate  
triple-nave basilica  
GURAN / GURANO



crkva/chiesa/church  
SV. CECILIJA / S. CECILIA / ST. CECILIA



www.istria-trails.com



GPX download

Mjerilo: 1:15000  
Kartografski podaci / Map data:  
OpenStreetMap contributors,  
www.osm.org  
Projekcija / Projection:  
EPSG:3857 - WGS84 Web Mercator

TURISTIČKA ZAJEDNICA GRADA VODNJANA  
ENTE PER IL TURISMO DELLA CITTÀ DI DIGNANO  
TOURISMUSVERBAND VODNJAN  
TOURISM OFFICE VODNJAN

Grad  
Vodnjan  
Città di  
Dignano

